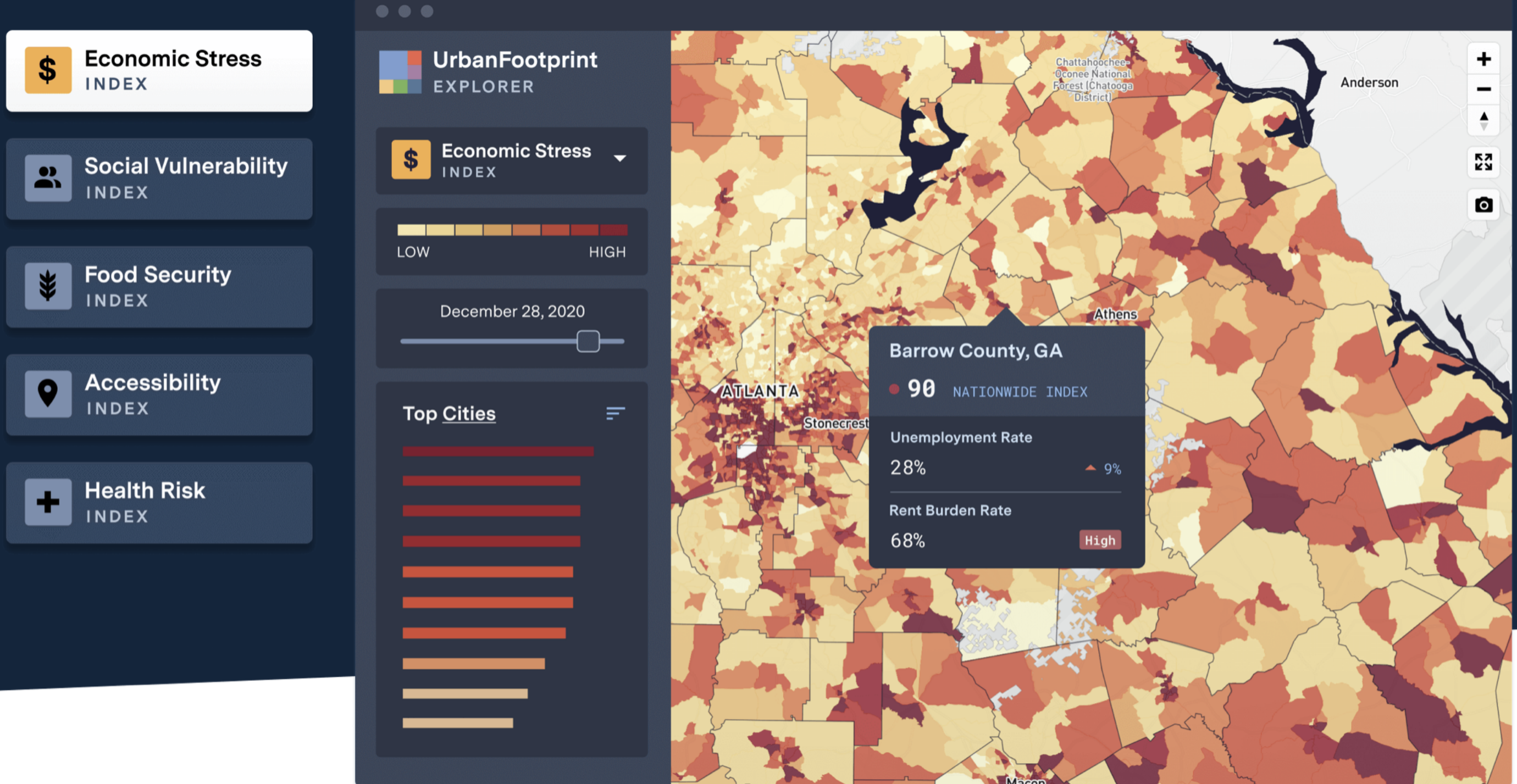


URBANFOOTPRINT EXPLORER

# Make quick, informed decisions from curated datasets

CONTACT US



## For data-driven decision making:



Quantify risk



Optimize interventions



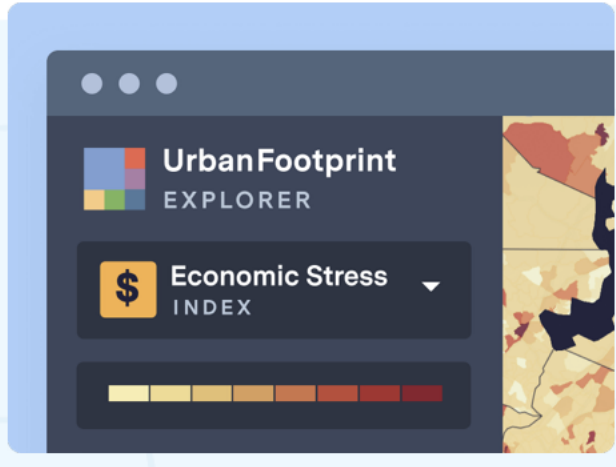
Prioritize investments




Fine-tune policy

## Intuitive interface, accessible insights

From any web browser, access easy-to-use, interactive maps and visually rich dashboards to make quick, informed decisions.



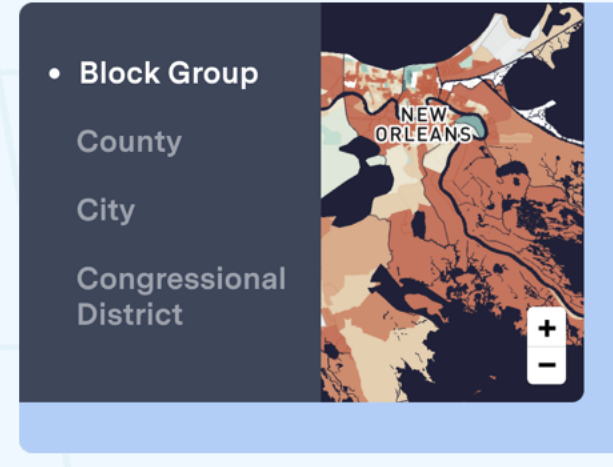
Access from any web browser



Quickly track data trends over time



Gather insights from easy-to-read charts

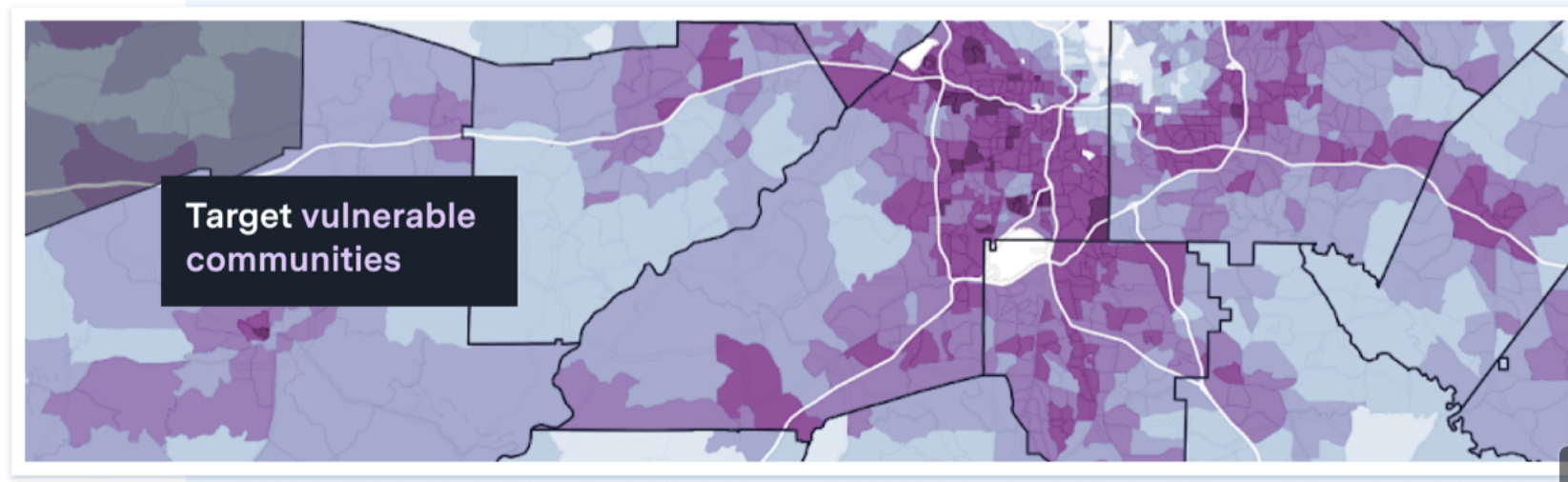
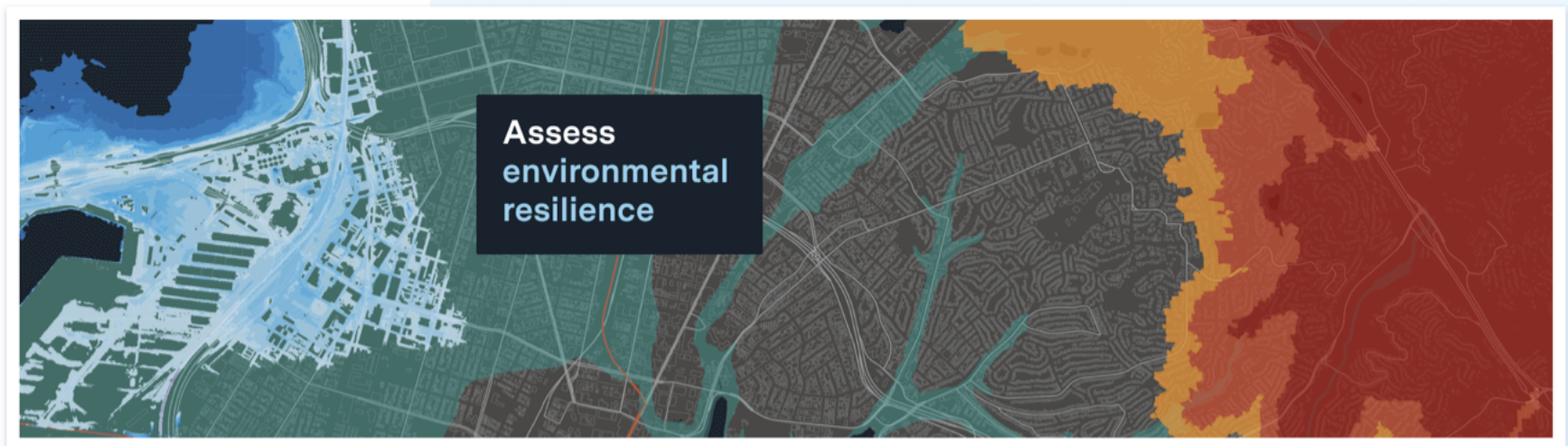


View data at any scale

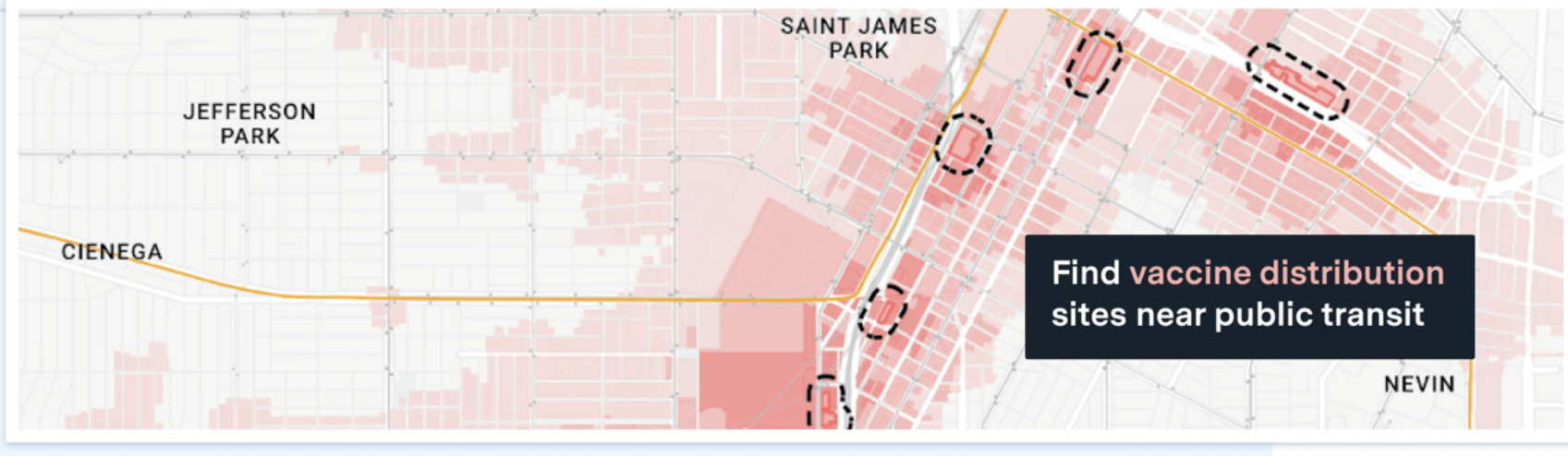
## Risk & Resilience Assessment

Map, compare, and quantify risk

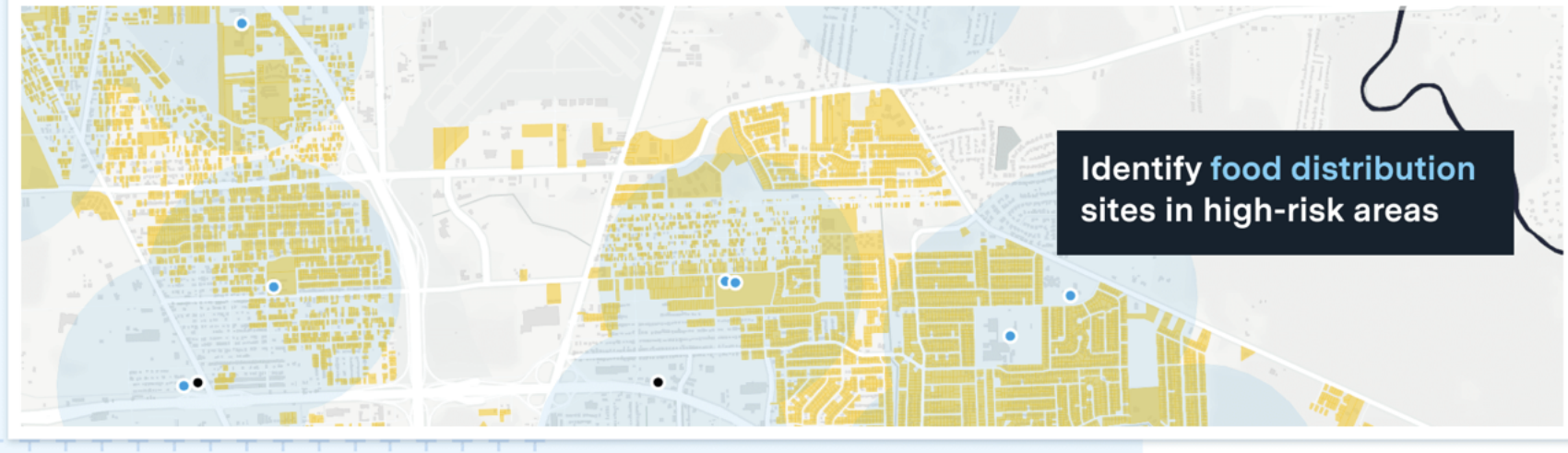
- Compare community resilience and climate risk for any asset or area.
- Visualize at-risk infrastructure, investment sites, property, or population in a geographical area.
- Identify communities impacted by social vulnerability, economic stress, health risks, and more.



Locate EV charging sites in low-access communities



Find vaccine distribution sites near public transit



Identify food distribution sites in high-risk areas

## Tactical Planning

Optimize interventions and site selection

- Prioritize infrastructure investments to bolster community resilience and lower natural hazard risk.
- Assess existing plans and programs through the lens of community resilience and climate risk.
- Analyze downstream impacts of resource allocations under different health, social, and economic recovery scenarios.

## Talk to our team

Discover how to get quick insights with UrbanFootprint data, mapping, and analytics.

First Name \*  Last Name \*

Work Email \*

Organization \*  Job Title \*

Phone Number \*  Country \*

Which category best describes your area of interest? \*

UrbanFootprint respects your privacy. By submitting this form, you confirm you have read and agree to our [Privacy Policy](#).

CONTACT US

Explore more ways to get insights

